

See discussions, stats, and author profiles for this publication at: <https://www.researchgate.net/publication/342928222>

First Quaternary Brazilian cave pollen record: morphological descriptions, taxonomic and ecological data

Article in *Revista Brasileira de Paleontologia* · July 2020

DOI: 10.4072/rbp.2020.1.02

CITATION

1

READS

736

5 authors, including:



Aline Gonçalves de Freitas
Universidade Federal do Piauí

31 PUBLICATIONS 84 CITATIONS

[SEE PROFILE](#)



Vania Gonçalves-Esteves
Federal University of Rio de Janeiro

171 PUBLICATIONS 1,393 CITATIONS

[SEE PROFILE](#)



Cláudia Barbieri Ferrreira Mendonça
Federal University of Rio de Janeiro

125 PUBLICATIONS 731 CITATIONS

[SEE PROFILE](#)



Santiago Fernández
University of Granada

69 PUBLICATIONS 2,467 CITATIONS

[SEE PROFILE](#)



FIRST QUATERNARY BRAZILIAN CAVE POLLEN RECORD: MORPHOLOGICAL DESCRIPTIONS, TAXONOMIC AND ECOLOGICAL DATA

ALINE FREITAS

Programa de Pós-Graduação em Arqueologia, Centro de Ciências da Natureza 2, Universidade Federal do Piauí.
Campus Universitário Ministro Petrônio Portella, Teresina, 64049-550, Piauí, Brazil.
tuttyfreitas@gmail.com

VANIA GONÇALVES-ESTEVEZ & CLAUDIA BARBIERI FERREIRA MENDONÇA

Laboratório de Palinologia, Departamento de Botânica, Museu Nacional, Universidade Federal do Rio de Janeiro.
Quinta da Boa Vista, São Cristóvão, 20940-040, Rio de Janeiro, RJ, Brazil.
esteves.vr@gmail.com, cbmendonca@gmail.com

SANTIAGO FERNÁNDEZ & JOSÉ CARRIÓN

Departamento de Biología Vegetal (Botánica), Universidad de Murcia. Campus de Espinardo, 30100, Murcia, Spain.
santiago@um.es, carrion@um.es

ABSTRACT – This paper presents descriptions, and taxonomic and ecological data by the angiosperm pollen grains recovered from Quaternary sediments of the Gruta do Urso Cave, Tocantins State, Northern Brazil. Among recovered assemblage, 44 types of angiosperm pollen were identified. Most of the pollen types described here are related to the modern aboreal-shrub and herbaceous-subshrub taxa currently present in the plant communities of the Cerrado biome: (i) forest formations (*Annonaceae*, *Aspidosperma*, *Ilex*, *Celtis*, *Trema*, *Tournefortia*, *Protium*, *Combretaceae-Melastomataceae* type, *Croton*-type, *Moraceae-Urticaceae* type, cf. *Bauhinia brevipes*, *Cassia*, *Pithecellobium*, *Peixotoa*, and *Cedrela*); (ii) savannah formations (*Anacardium*, *Astronium*, *Asteraceae* Tribu Eupatorieae, *Caryocar*, *Cyperaceae*, *Eriotheca*-type, *Ludwigia*, *Pseudobombax* spp., *Ouratea*, *Qualea*, and *Utricularia*), and (iii) grasslands (*Poaceae*). Regarding the diversity of pollen types registered, the most representative botanical families were: *Fabaceae* (8), *Malvaceae* (4), *Euphorbiaceae* (3), *Anacardiaceae* (3), *Apocynaceae* (2), *Cannabaceae* (2), *Sapindaceae* (2) and *Poaceae* (2), which also occur in the Cerrado-Caatinga transition. Pollen data show paleovegetation during the Last Glacial Maximum and Holocene times out of the cave, and provides a reliable source for paleoecological, paleoenvironmental and paleoclimatic investigations.

Keywords: palynology, Quaternary, paleovegetation, Brazilian savannah.

RESUMO – Este artigo apresenta as descrições morfológicas, dados taxonômicos e ecológicos de grãos de pólen de angiospermas recuperados de sedimentos quaternários da Gruta do Urso, Estado do Tocantins, Norte do Brasil. Foram registrados 44 tipos polínicos que se relacionam com os táxons arbustivo-arbóreos e arbustivo-herbáceos ocorrentes atualmente nas comunidades vegetacionais do bioma Cerrado: (i) formações florestais (*Annonaceae*, *Aspidosperma*, *Ilex*, *Celtis*, *Trema*, *Tournefortia*, *Protium*, Tipo *Combretaceae-Melastomataceae*, Tipo *Croton*, Tipo *Moraceae-Urticaceae*, cf. *Bauhinia brevipes*, *Cassia*, *Pithecellobium*, *Peixotoa* e *Cedrela*); (ii) cerrado *sensu stricto* (*Anacardium*, *Astronium*, *Asteraceae* Tribu Eupatorieae, *Caryocar*, *Cyperaceae*, Tipo *Eriotheca*, *Ludwigia*, *Pseudobombax* spp., *Ouratea*, *Qualea* e *Utricularia*) e (iii) gramíneas (*Poaceae*). Quanto à diversidade polínica, as famílias botânicas mais representativas foram: *Fabaceae* (8), *Malvaceae* (4), *Euphorbiaceae* (3), *Anacardiaceae* (3), *Apocynaceae* (2), *Cannabaceae* (2), *Sapindaceae* (2) e *Poaceae* (2), que também ocorrem na transição dos biomas Cerrado-Caatinga. Os dados polínicos refletem a paleovegetação do entorno da caverna durante o Último Máximo Glacial e Holoceno, e constituem uma fonte confiável para as investigações paleoecológicas, paleoambientais e paleoclimáticas.

Palavras-chave: palinologia, Quaternário, paleovegetação, Cerrado.

INTRODUCTION

Quaternary pollen analysis from conventional sites (lake sediments and paleosols) in the Cerrado areas and its transitions (*i.e.* Caatinga, Amazonian forests, and savannah) summarize the pulses of expansion and retraction among dry and humid forests due to climatic changes during the last ~ 50,000 years BP (Absy *et al.*, 1991; Ledru, 1993; Van der Hammem & Absy, 1994; Ledru *et al.*, 1996; Salgado-Labouriau *et al.*, 1997; Behling *et al.*, 1999; De Oliveira *et al.*, 1999; Barberi *et al.*, 2000; Behling & Hooghiemstra, 2000; Ledru *et al.*, 2001). However, paleoecological information from karstic cave deposits is still scarce in Brazil and, in any case, restricted to the southeastern region, in Minas Gerais and Rio de Janeiro States (Parizzi *et al.*, 1998; Barth *et al.*, 2009).

Cave pollen deposits, such as speleothems and surface sediments, are challenged by generally poor preservation of their palynomorphs, and the post-depositional alteration of the pollen assemblages (Leroi-Gourhan & Renault-Miskovsky, 1977; Carrión *et al.*, 1999), which increase difficulties with interpretation (Bryant & Holloway, 1983). Nevertheless, in some cases, pollen may indicate the local and regional plant communities, and display value as paleoenvironmental proxy, especially in arid and semi-arid territories (Carrión *et al.*, 1995, 1999). In addition, pollen may aid in the stratigraphic and taphonomic resolution of these deposits, since palynomorphs are good indicators of transport conditions via water, wind, or animals (Carrión *et al.*, 1995; Navarro Camacho *et al.*, 2000). Another important source of pollen associated with cave deposits are human and other animal coprolites, which may contain dietary information (Chaves & Renault-Miskovsky, 1996; Carrión *et al.*, 2005).

Here we show pollen qualitative data concerning the Cerrado plant communities, with the goal of establishing a base for paleoecological and paleoclimatic regional studies on the Brazilian savannah.

STUDY SITE

Geography, geology and age

The study site, Gruta do Urso Cave (12°42'47"S; 46°24'28"W) (Figure 1), is located in Aurora do Tocantins, Tocantins State, Northern Brazil. The region is characterized by massive limestones and is geologically situated in the context of the Bambuí Group, with large concentration of caves (CPRM, 2006). The relative age of these deposits is based on Brazilian fossil mammals that are loosely dated as Late Pleistocene–Early Holocene (Cartelle, 1999; Castro *et al.*, 2013). This assignment is based both on the comparison to well-known Argentinian faunas (Marshall *et al.*, 1984; Cione & Tonni, 2005) and on several radiometric dates (Faure *et al.*, 1999; Neves & Piló, 2003; Auler *et al.*, 2006; Hubbe *et al.*, 2007). In the case of Aurora do Tocantins, the peccary *Catagonus stenocephalus* collected in Gruta dos Moura was ESR dated, yields an age of 20,000 years BP (Avilla *et al.*, 2013), which can be supported by faunistic assemblage. Although some taxa show wider biochrons, as

Pachyarmatherium and *Catagonus* (Porpino *et al.*, 2009; Gasparini *et al.*, 2010), *Propraopus sulcatus* (Lund, 1842) is restricted to Late Pleistocene (Castro *et al.*, 2013), and the equid *Equus (Amerhippus) neogeus* (Lund, 1840) is a guide-fossil for Lujanian (Late Pleistocene–earliest Holocene) (Cione & Tonni, 1999, 2005; Maldonado *et al.*, 2016).

Regional modern climate and vegetation

The Tocantins State shows sub-humid dry, humid sub-humid and humid climates, according to Thornthwaite-Mather climate classification. The average annual rainfall is about 1,300 mm in the southeast of the Tocantins State, while the average air temperature ranges from 18 to 28° C and 5–6 months dry season occurs from April to October (Dias *et al.*, 2008). The occurrence of regional semideciduous and deciduous seasonal forests are associated with geological environments, crystalline emplacements and orogenic tracks in various soil classes, especially on rocky outcrops, cambisols, ultisols, and latosols (Haidar *et al.*, 2013).

The modern Cerrado flora is the result of a combination of physical, geomorphological and anthropogenic factors as latitude, depth of the water table fires, agricultural activities, pasture management systems, and wood selective collection (Ribeiro & Walter, 2008).

The Cerrado biome has a great floristic richness, with more than 6,389 native taxa, belonging to 6,062 species of phanerogams, among arboreal-shrub and herbaceous-subshrub taxa. *Byrsonima* (Malpighiaceae), *Didymopanax* (Araliaceae), *Qualea* (Vochysiaceae) and *Caryocar* (Caryocaraceae) are the main arboreal taxa (Ribeiro & Walter, 2008). The most common family are: Fabaceae, Poaceae, Asteraceae, Rubiaceae, Melastomataceae, Euphorbiaceae, Malpighiaceae, Myrtaceae, Lythraceae and Orchidaceae (Mendonça *et al.*, 2008). Cerrado biome is composed of several plant communities: (i) Forest Formations (Riparian Forest, Gallery Forest, Dry Forest and Cerradão); (ii) Savannah Formations (Cerrado *sensu stricto* and Palm Swamps/ Swamps) and (iii) Grasslands (UNESCO, 2002; Ribeiro & Walter, 2008; Mendonça *et al.*, 2008). Cerrado is considered a biodiversity hotspot, and Tocantins State is a priority area for flora conservation covering three of the Brazilian biomes: the Cerrado, the Caatinga and the Amazon Forest (UNESCO, 2002; Ratter *et al.*, 2003).

MATERIAL AND METHODS

Sampling, processing and pollen descriptions

Twenty-one samples were collected: four by surface sample sediments and seventeen subsurface sample sediments positioned at cave sites. Each sample was collected at 10 cm intervals until subsurface until -50 cm maximum depth, according to stratigraphic deposition (Figure 1). Radiocarbon (¹⁴C) ages (AMS- accelerator mass spectrometry) were obtained at the Laboratory of Ion Beam Physics, ETHZ (Zürich) (Table 1). All samples (ca. 10–30g of sediment each) were treated by chemical attack avoiding organic matter oxidation (Mendonça Filho *et al.*, 2002), using

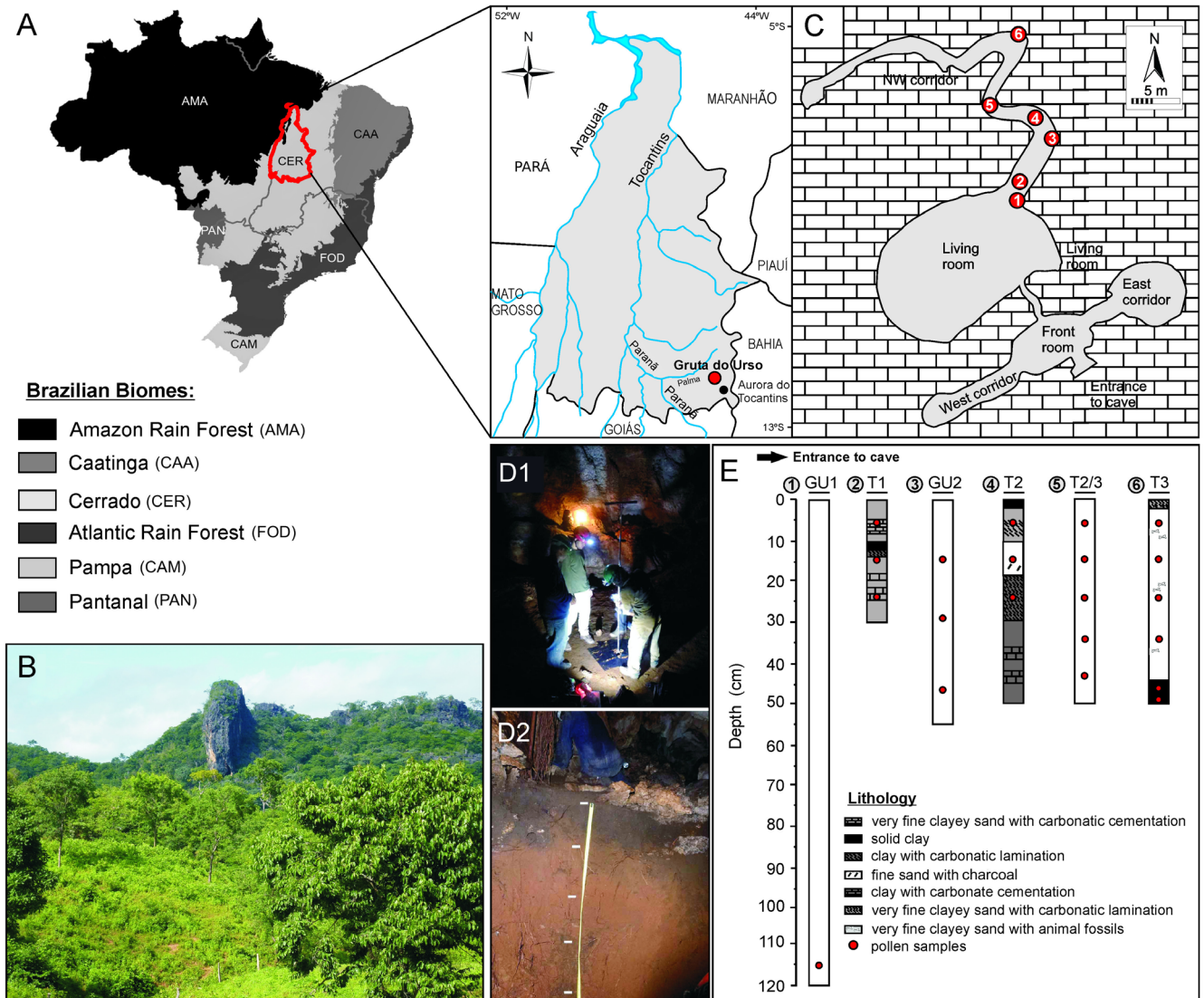


Figure 1. A, location map of the Gruta do Urso Cave, Tocantins State, Central-North Brazil and geographic position of Cerrado biome. B, view from the entrance to the cave showing the current cerrado arboreal vegetation. C, cave sites sampled for pollen: 1, GU1; 2, T1; 3, GU2; 4, T2; 5, T2-3 and 6, T3. D1, surface and D2, stratigraphic palynological samples. E, palynological samples position and lithology. The cave sites GU1, GU2 and T2-3 have no lithological description.

Table 1. Radiocarbon dates from Gruta do Urso Cave organic sediments using the Program CALIB Rev 7.0.4. (<http://calib.qub.ac.uk/calib/>) (Stuiver & Reimer, 1993) and the calibration curve IntCal13, with 95% probability (Reimer *et al.*, 2013).

| Sample depth (cm) | Lab. code | ^{14}C date BP | Cal. Yr BP 2 σ range 95% probability | Cal. Yr BP average | $\delta^{13}\text{C}$ (‰) |
|-------------------|-----------|-------------------------|--|--------------------|---------------------------|
| T2-3 (10–20) | ETH-65503 | 6848 \pm 30 | 7742–7613 | 7677 | -20,4 |
| GU2 (40–55) | ETH-65502 | 16773 \pm 53 | 20436–20034 | 20235 | -20,8 |
| GU2 (20–40) | ETH-65501 | 17568 \pm 57 | 21469–20985 | 21227 | -21,8 |
| T3 (20–30) | ETH-65504 | 20135 \pm 70 | 24425–23972 | 24108 | -14,9 |

hydrochloric and fluoric acids to dissolve carbonates and silicates respectively, and heavy liquid separation with zinc chloride ($D=2.0$) to concentrate the organic residue. The pollen slides were mounted in glycerin (glycerol) for light microscopy analysis.

The pollen descriptions were based on characters such as polarity, symmetry, number, position and character of apertures, exine ornamentation, shape, and size. These morphological characteristics should provide a sound basis for correlations between fossil and modern palynomorphs,

permitting their taxonomic classification (Erdtman, 1969; Salgado-Labouriau, 1973) (Table 2). Pollen were identified by comparison with the pollen reference collection of Álvaro Xavier Moreira Palynological Laboratory, Department of Botany of the Museu Nacional, Universidade Federal do Rio de Janeiro and published pollen atlases for Cerrado and Amazonian flora and other Quaternary pollen descriptions (Barth, 1966; Salgado-Labouriau, 1973; Roubik & Moreno, 1991; Colinvaux *et al.*, 1999; Bush & Weng, 2007; Gonçalves-Esteves *et al.*, 2007; Freitas & Carvalho, 2012; Cassino & Meyer, 2013; Freitas *et al.*, 2013).

Pollen taxonomy follows the classification system established in the Angiosperm Phylogeny Group III guidelines (APG IV, 2016). The descriptive terminology follows the

International Code of Botanical Nomenclature (ICBN) and glossary of pollen and spore terminology (Punt *et al.*, 2007). All the photomicrographs (Figures 2 to 4) were taken on a transmitted light Nikon Eclipse E-100 microscope under 400x and 1000x magnification, using Moticom 3.0 MP software.

RESULTS AND DISCUSSION

Chronology

Radiocarbon (^{14}C) dates from of the pollen stratigraphy levels confirm Late Glacial Maximum (24,108 to 20,235 cal yr BP) and Early–Middle Holocene ages (7,677 cal yr BP) for the sedimentary deposits (Table 1).

Table 2. Pollen grains descriptions, taxonomic, and ecological data.

| Pollen taxa / Cave Site | Descriptions | Remarks |
|---|--|---|
| MAGNOLIIDS | | |
| ANNONACEAE | | |
| Annonaceae Juss. (Figure 2.A1–2) GU2 (40–55 cm) | Tetrad, medium size, apolar, elliptic to rounded ambitus, inaperturate, exine baculate; frequently folded. Diameters: 30 x 30 μm ; exine: 1 μm ; bacula: 1 μm | Occurrence in modern cerrado pollen rain from Central Brazil (Salgado-Labouriau, 1973; Cassino <i>et al.</i> , 2015) and Amazonian Quaternary lake sediments (Colinvaux <i>et al.</i> , 1999) |
| MONOCOTS | | |
| BROMELIACEAE | | |
| Bromeliaceae Juss. (Figure 2.B) GU2 (40–55 cm) | Monad, medium size, heteropolar, elliptic ambitus, monosulcate with large sulcus and columela conspicuous, reticulate-heterobrochate exine. Polar diameter: 30 μm ; equatorial diameter: 19 μm ; exine: 2 μm ; columela: 2 μm (Souza <i>et al.</i> , 2004) | Morphological characters resembling the genus <i>Dyckia</i> , present in gallery forest from cerrado and Amazonian savannahs (UNESCO, 2002; Mendonça <i>et al.</i> , 2008; Gosling <i>et al.</i> , 2009). Registered on coastal Holocene sediments in Southeastern Brazil (Freitas & Carvalho, 2012) |
| CYPERACEAE | | |
| Cyperaceae Juss. (Figure 2.C) GU1 (100–120 cm) | Monad, medium size, heteropolar, circular ambitus, triporate, circular pore with conspicuous annulus, scabrate exine, irregular. Polar diameter: 50 μm ; equatorial diameter: 40 μm ; pore: 4 μm ; annulus: 4 μm ; pori: 4 μm | Morphological characters suggest affinities with the genus <i>Scleria</i> spp. (Roubik & Moreno, 1991). Compound herbaceous-subshrub layer of the moist grasslands and <i>Campo Sujo</i> communities from Central Brazil (Munhoz & Felfili, 2006, 2007) and herbaceous layer in the inselbergs from Northeastern Brazil (Araujo <i>et al.</i> , 2008). Some species were registered in amphibious or emergent flora in Cerrado wetlands (Moreira <i>et al.</i> , 2011). Occurrence in modern swamps from Central Brazil (Salgado-Labouriau, 1973; Cassino <i>et al.</i> , 2015) and Amazonian savannahs (Bush & Weng, 2007; Gosling <i>et al.</i> , 2009). Registered on Quaternary peat bogs and palm swamp sediments from distinct areas from Central Brazil (Ledru, 1993; Salgado-Labouriau <i>et al.</i> , 1997; Cassino & Meyer, 2013) |
| POACEAE | | |
| Poaceae type 1 (Figure 2.D) GU1 (100–120 cm) | Monad, medium size, heteropolar, circular ambitus, monosulcate, pore with conspicuous annulus, psilate exine, spheroidal. Polar diameter: 35 μm ; equatorial diameter: 35 μm ; pore: 2 μm ; annulus: 2 μm | Most native grasslands have polar diameter between 30–40 μm (Salgado-Labouriau, 1973). Regional occurrence in modern cerrado, caatinga, cerrado-caatinga transition and Amazonian savannah floras (Salgado-Labouriau, 1973; Colinvaux <i>et al.</i> , 1999; Gosling <i>et al.</i> , 2005, 2009; Chaves, 2013; Cassino <i>et al.</i> , 2015). Compound herbaceous-subshrub layer of the moist grasslands and <i>Campo Sujo</i> communities from Central Brazil (Munhoz & Felfili, 2006, 2007), cerrado and caatinga mixed forests (Passos & Dubreuil, 2004) and inselbergs from Northeastern Brazil (Araujo <i>et al.</i> , 2008). Found also in aquatic flora in palm swamps from Cerrado (Moreira <i>et al.</i> , 2011). Commonly recorded on Quaternary sediments from Central Brazil (Ledru, 1993; Salgado-Labouriau <i>et al.</i> , 1997; Lorente & Meyer, 2010) and Quaternary coastal and marine sediments from Southeastern Brazil (Freitas & Carvalho, 2012; Freitas <i>et al.</i> , 2013) |

Table 2. Cont.

| Pollen taxa / Cave Site | Descriptions | Remarks |
|--|--|---|
| Poaceae type 2 (Figure 2.E) GU1 (100–120 cm) | Monad, large size, heteropolar, monoporate, pore with conspicuous annulus, psilate exine, spheroidal, irregular. Polar diameter: 33 µm; equatorial diameter: 25 µm; pore: 2 µm; annulus | |
| EUDICOTS | | |
| MALPIGHIALES | | |
| CARYOCARACEAE | | |
| <i>Caryocar</i> F. Allam. (Figure 2.F1–4) GU2 (20–40 cm) | Monad, large size, isopolar, triangular ambitus, parasyncolporate, with very and narrow long colpes, distinctly lalongate endoaperture with sharp ends and constriction in the median region, reticulate exine (in mesocolpium) and rugulate exine (in apocolpium), with apocolpium forming a triangle conspicuous; protuberance in equatorial view; prolate (P/E: 1.62). Size in equatorial view: polar diameter: 65 µm; equatorial diameter: 40 µm; exine: 4 µm. Size in polar view: 40 x 40 µm | Arboreal component from cerrado and caatinga mixed forests (Passos & Dubreuil, 2004) and transition environments between swamps and cerrado vegetation in western Bahia State (Reis, 2008). Occurring in the modern cerrado pollen rain and Amazonian <i>Terra Firme</i> and savannah pollen rain (Barth, 1966; Salgado-Labouriau, 1973; Colinvaux <i>et al.</i> , 1999; Gosling <i>et al.</i> , 2005, 2009; Cassino <i>et al.</i> , 2015) and palm swamp Quaternary sediments (Lorente & Meyer, 2010) |
| EUPHORBIACEAE | | |
| <i>Actinostemon</i> Mart. Ex Klotzsch (Figure 2.2.G1–2) GU2 (40–55 cm) | Monad, medium size, isopolar, tricolporate, microreticulate exine, prolate (P/E: 1.37); lalongate and conspicuous endoaperture. Polar diameter: 40 µm; equatorial diameter: 29 µm; exine: 1 µm | Occurring on Holocene coastal sediments in Southeastern Brazil (Freitas & Carvalho, 2012) |
| Type <i>Croton</i> (Figure 2.H1–2) GU2 (40–55 cm) | Monad, medium size, apolar, circular ambitus, inaperturate, pilate exine with croton pattern, spheroidal. Diameters: 39 x 35 µm; exine: 3 µm | Components of the herbaceous-subshrub layer of the moist grassland's community from Central Brazil (Munhoz & Felfili, 2007). Occurrence in modern pollen rain cerrado, amazon and cerrado-caatinga transition (Salgado-Labouriau, 1973; Colinvaux <i>et al.</i> , 1999; Chaves, 2013). Shrub taxa present in the thorny woodlands, dry forests and inselbergs from Northeastern Brazil (Alcoforado-Filho <i>et al.</i> , 2003; Araujo <i>et al.</i> , 2008). Registered during Quaternary times in Amazonian Quaternary lake sediments (Colinvaux <i>et al.</i> , 1999), and coastal and marine sediments in Southeastern Brazil (Freitas & Carvalho, 2012; Freitas <i>et al.</i> , 2013) |
| <i>Sebastiania</i> Bertol. (Figure 2.I1–2) GU2 (40–55 cm) | Monad, medium size, isopolar, tricolporate, reticulate to microreticulate exine, subprolate (P/E: 1.24); circular endoaperture. Polar diameter: 31 µm; equatorial diameter: 25 µm; exine: 4 µm | Shrub taxa registered in both Cerrado and Caatinga biomes (Rodal & Nascimento, 2006). Occurrence in modern cerrado (Salgado-Labouriau, 1973; Cassino <i>et al.</i> , 2015) and Amazonian pollen rain (Colinvaux <i>et al.</i> , 1999; Gosling <i>et al.</i> , 2009). Found on Amazonian Quaternary lake sediments (Colinvaux <i>et al.</i> , 1999) and Quaternary sediments from Southeastern Brazil (Freitas & Carvalho, 2012; Freitas <i>et al.</i> , 2013) |
| MALPIGHIACEAE | | |
| <i>Peixotoa</i> A.Juss. (Figure 2.J1–2) GU2 (10–20 cm) | Monad, apolar, circular ambitus, pantoporate with presence of colpoids, rugulate exine, spheroidal. Diameters: 30 x 30 µm; pore: 3 µm; exine: 3 µm (Gonçalves-Esteves <i>et al.</i> , 2007) | Occurring in modern cerrado pollen rain (Cassino <i>et al.</i> , 2015) and Quaternary marine sediments from Southeastern Brazil (Freitas <i>et al.</i> , 2013) |
| OCHNACEAE | | |
| <i>Ouratea</i> Aubl. (Figure 2.K1–2) GU1 (100–120 cm) | Monad, medium size, isopolar, subcircular ambitus, tricolporate, scabrate exine, prolate-spheroidal (P/E: 1.09); small colpi, endoabertura lalongada. Polar diameter: 35 µm; equatorial diameter: 32 µm; exine: 2 µm | Shrub taxa that occur in pollen rain from cerrado and Amazonian savannahs (Gosling <i>et al.</i> , 2009; Cassino <i>et al.</i> , 2015). Occurring on Holocene palm swamp sediments (Lorente & Meyer, 2010) and coastal sediments from Southeastern Brazil (Freitas & Carvalho, 2012) |
| FABALES | | |
| FABACEAE- CAESALPINIOIDEAE | | |
| cf. <i>Bauhinia brevipes</i> Vogel (Figure 2.L1–2) GU2 (40–55 cm) | Monad, large size, isopolar, circular ambitus, tricolpate, pilate exine. Diameters: 105 x 105 µm; bacula (in most), scabrae, clavae and gemmae: 4 µm; exine: 5 µm (Moreira <i>et al.</i> , 2013) | Arboreal taxa present on thorny woodlands and uplands dry forests from Northeastern Brazil (Alcoforado-Filho <i>et al.</i> , 2003). Occurrence in modern flora from cerrado and Amazonian savannahs (Salgado-Labouriau, 1973; Gosling <i>et al.</i> , 2009). Found on Quaternary sediments of Amazonian lakes (Colinvaux <i>et al.</i> , 1999) and coastal and marine sediments from Southeastern Brazil (Freitas & Carvalho, 2012; Freitas <i>et al.</i> , 2013) |

Table 2. Cont.

| Pollen taxa / Cave Site | Descriptions | Remarks |
|---|--|---|
| <i>Cassia</i> L. (Figure 2.M1–2) GU1 (100–120 cm) | Monad, medium size, isopolar, tricolporate, scabrate exine, prolate (P/E: 1.34); lalongate endoaperture; colpi wide as long as grain. Polar diameter: 31 μm ; equatorial diameter: 23 μm ; exine: 2 μm | Present in modern cerrado, caatinga and caatinga-cerrado pollen flora (Salgado-Labouriau, 1973, Chaves, 2013). Also registered on Quaternary sediments from Amazonian lakes (Colinvaux <i>et al.</i> , 1999) |
| Fabaceae (Figure 2.N1–2) GU2 (40–55 cm) | Monad, medium size, isopolar, tricolporate, microreticulate exine, prolate (P/E: 1.73). Polar diameter: 43 μm ; equatorial diameter: 25 μm ; exine: 2 μm | Present in modern cerrado pollen rain from Central Brazil (Salgado-Labouriau, 1973). Occurring on Quaternary Amazonian lakes and lagoonal sediments from Southeastern Brazil (Colinvaux <i>et al.</i> , 1999; Freitas & Carvalho, 2012) |
| <i>Senna</i> Mill. (Figure 3.A1–2) GU2 (20–40 cm) | Monad, medium size, isopolar, tricolporate, microreticulate exine, prolate (P/E: 1.59); large colpi, lalongate endoaperture. Polar diameter: 35 μm ; equatorial diameter: 22 μm ; exine: 2 μm (Barth and Bousada, 1964) | Arboreal taxa registered on the thorny woodlands from Northeastern Brazil (Alcoforado-Filho <i>et al.</i> , 2003). Occurrence in modern shrub cerrado pollen rain (Cassino <i>et al.</i> , 2015) and Quaternary palm swamp sediments from Central Brazil (Lorente & Meyer, 2010) |
| FABACEAE- FABOIDEAE | | |
| <i>Vigna</i> Savi (Figure 3.D1–2) GU2 (40–55 cm) | Monad, medium size, isopolar, circular ambitus, triplicate, reticulate-heterobrochate exine; spheroidal, circular pore. Polar diameter: 30 μm ; equatorial diameter: 30 μm ; exine: 3 μm (Bush and Weng, 2007) | Arboreal taxa that occurs in modern Amazonian flora (Carreira <i>et al.</i> , 1996) |
| <i>Zollernia</i> Maximil. & Nees (Figure 3.E1–2) GU2 (40–55 cm) | Monad, medium size, isopolar, tricolporate, microrreticulate exine, subprolate (P/E: 1.19). Polar diameter: 25 μm ; equatorial diameter: 21 μm ; exine: 3 μm | On Holocene lagoonal sediments from Southeastern Brazil (Freitas & Carvalho, 2012) |
| FABACEAE- MIMOSOIDEAE | | |
| <i>Acacia</i> Mill. (Figure 3.B1–2) GU2 (20–40 cm) | Polyad, medium size, apolar, circular ambitus, periporate, psilate exine; 16 grains rounded-trapezoid shape (13 μm). Diameters: 45x45 μm ; exine: 1 μm (Du Bocage <i>et al.</i> , 2008) | Arboreal taxa present in Deciduous Thorny Vegetation from northeastern Brazil (Alcoforado-Filho <i>et al.</i> , 2003), with occurrence in modern cerrado, caatinga and Amazonian savannah and Terra Firme pollen rain (Ledru, 1991; Gosling <i>et al.</i> , 2005, 2009; Chaves, 2013). On Quaternary sediments from Central Brazil and other areas (Ledru, 1993; De Oliveira <i>et al.</i> , 1999; Ledru <i>et al.</i> , 2001; Behling, 2002; Lorente & Meyer, 2010) |
| <i>Pithecellobium</i> Mart. (Figure 3.C1–2) GU1 (100–120 cm) | Polyad, medium size, apolar, elliptic ambitus, 4-porate, reticulate exine; 16 grains rounded-trapezoid shape (10 μm). Diameters: 45 x 45 μm ; exine: 2 μm | Arboreal taxa of the Deciduous Thorny Vegetation inland areas from Northeastern Brazil (Alcoforado-Filho <i>et al.</i> , 2003) that occurs in modern pollen rain from Central Brazil and Amazonia savannahs (Salgado-Labouriau, 1973; Ledru, 1991; Gosling <i>et al.</i> , 2009). On Quaternary sediments from Central Brazil and other areas (Ledru, 1993; De Oliveira <i>et al.</i> , 1999; Ledru <i>et al.</i> , 2001; Behling, 2002; Lorente & Meyer, 2010) |
| ROSALES | | |
| CANNABACEAE | | |
| <i>Celtis</i> L. (Figure 3.F1–2) GU2 (40–55 cm) | Monad, small size, isopolar, spheroidal, triplicate, scabrate exine, oblate. Diameters: 18 x 18 μm ; exine: 1 μm (Barth <i>et al.</i> , 1975) | Arboreal layer of the thorny woodlands from Northeastern Brazil (Alcoforado-Filho <i>et al.</i> , 2003) and many Neotropical forest ecosystems (Absy <i>et al.</i> , 1991; Ledru 1993; De Oliveira <i>et al.</i> , 1999; Ledru <i>et al.</i> , 2001). Occurring in many modern pollen rain from cerrado, caatinga and Amazon biomes (Ledru, 1991, Gosling <i>et al.</i> , 2005, 2009; Chaves, 2013, Cassino <i>et al.</i> , 2015). Occurring also on Quaternary Amazonian lake sediments (Colinvaux <i>et al.</i> , 1999), peat bogs from Central Brazil (Lorente & Meyer, 2010) and coastal Holocene sediments from Southeastern Brazil (Freitas & Carvalho, 2012) |
| <i>Trema</i> Lour. (Figure 3.G1–2) GU2 (40–55 cm) | Monad, small size, apolar, diporate, scabrate exine. Polar diameter: 18 μm ; equatorial diameter: 18 μm ; exine: 1 μm (Barth <i>et al.</i> , 1975) | Arboreal taxa that occurs in modern cerrado pollen rain from Central Brazil (Cassino <i>et al.</i> , 2015) and savannah and Terra Firme Amazonian ecosystems (Gosling <i>et al.</i> , 2005, 2009). Registered on Quaternary Amazonian lake sediments (Absy <i>et al.</i> , 1991; Colinvaux <i>et al.</i> , 1999), palm swamps sediments from Central Brazil (Salgado-Labouriau <i>et al.</i> , 1997) and coastal Holocene sediments from Southeastern Brazil (Freitas & Carvalho, 2012) |

Table 2. Cont.

| Pollen taxa / Cave Site | Descriptions | Remarks |
|--|---|---|
| MYRTALES | | |
| Type Combretaceae-Melastomataceae (Figure 3.H1–2) GU2 (40–55 cm) | Monad, medium size, isopolar, circular ambitus, hexalobulate, heterocolporate with three colpi alternating with three pseudocolpi, lalongate endoaperture, microreticulate exine. Polar diameter: 25 μm ; equatorial diameter: 25 μm ; exine: 1 μm | Present in modern cerrado, caatinga and Amazon biomes (Salgado-Labouriau, 1973; Gosling <i>et al.</i> , 2005, 2009; Chaves 2013; Cassino <i>et al.</i> 2015). Compound herbaceous-subshrub layer of the moist grasslands community from Central Brazil (Munhoz & Felfili, 2008). Indicator and/ or preferential taxa in the cerrado-amazon transition (Haidar <i>et al.</i> , 2013). Arboreal taxa registered in Quaternary sediments in Central Brazil (Ledru, 1993; Salgado-Labouriau <i>et al.</i> , 1997; Ledru <i>et al.</i> , 2001; Behling, 2002; Cassino & Meyer, 2013) and Amazonian areas (Asby <i>et al.</i> , 1991; Colinvaux <i>et al.</i> , 1999). Also occurring on Holocene coastal sediments from Southeastern Brazil (Freitas & Carvalho, 2012) |
| ONAGRACEAE | | |
| <i>Ludwigia</i> L. (Figure 3.I) GU2 (40–55 cm) | Tetrad, large size, isopolar, circular ambitus, tricolporate, rugulate-verrucate exine; lalongate endoaperture. Polar axis: 95 μm ; equatorial axis: 90 μm | <i>Ludwigia irwinii</i> is amphibious aquatic plant that occurring in association with <i>Utricularia foliosa</i> , <i>Paspalum morichalense</i> , <i>Eleocharis acutangula</i> , <i>E. plicarhachis</i> , <i>Rhynchospora corymbosa</i> , <i>Eryngium pandanifolium</i> and <i>Panicum parvifolium</i> and occupied shallowest zones of palm swamps from Cerrado North-Central zones (Moreira <i>et al.</i> , 2011). Present in modern swamps pollen rain from Central Brazil (Cassino <i>et al.</i> , 2015). On Quaternary palm swamp sediments (Lorente & Meyer, 2010), and coastal and marine sediments from Southeastern Brazil (Freitas & Carvalho, 2012; Freitas <i>et al.</i> , 2013) |
| VOCHYSIACEAE | | |
| <i>Qualea</i> Aubl. (Figure 3.J1–2) GU1 (100–120 cm) | Monad, medium size, isopolar, sub-triangular ambitus, tricolporate, lalongate endoaperture, microreticulate exine, prolate-spheroidal (P/E: 1.10); Polar diameter: 31 μm ; equatorial diameter: 28 μm ; colpi: 24 μm ; exine: 2 μm | <i>Qualea parviflora</i> is a generalist specie that prefers more fertiles soils, to dystrophic and humid conditions of the gullies (Felfili & Fagg, 2007). Occurrence in transition environments between swamps and cerrado vegetation in western Bahia State (Reis, 2008). In modern cerrado and amazon pollen rain (Ledru, 1991; Gosling <i>et al.</i> , 2005) |
| MALVALES | | |
| MALVACEAE | | |
| <i>Abutilon</i> Mill. (Figure 3.K1–2) GU2 (40–55 cm) | Monad, medium size, isopolar, prolate-spheroidal, tricolporate, brevicolpi, echinate exine. Diameters: 44 x 42 μm ; exine: 2 μm | Registered on Quaternary Amazonian lakes sediments (Colinvaux <i>et al.</i> , 1999) and Quaternary coastal-marine sediments from Southeastern Brazil (Freitas & Carvalho, 2012; Freitas <i>et al.</i> , 2013) |
| Type <i>Eriotheca</i> Schottand Endl. (Figure 3.L1–2) T2/3 (20–30 cm) | Monad, medium size, isopolar, planoaperturate, tricolporate, reticulate-heterobrochate exine, spheroidal (P/E=1). Polar axis: 35 μm ; equatorial axis: 35 μm ; exine: 2 μm (Abreu <i>et al.</i> , 2014) | Present in modern cerrado pollen rain from Central Plateau and wooded savannahs from Central Brazil and Amazonian areas (Salgado-Labouriau, 1973; Gosling <i>et al.</i> , 2009; Cassino <i>et al.</i> , 2015). On Quaternary palm swamp sediments from Southeastern Brazil (Lorente & Meyer, 2010) |
| <i>Pseudobombax</i> cf. <i>longiflorum</i> (Figure 3.M) GU1 (100–120 cm) | Monad, large size, isopolar, planoaperturate, tricolporate, reticulate-heterobrochate exine, prolate-spheroidal (P/E=1.02); colpi. Polar diameter: 50 μm ; equatorial diameter: 49 μm ; exine: 3 μm (Abreu <i>et al.</i> , 2014) | Arboreal layer of the thorny woodlands from Northeastern Brazil (Alcoforado-Filho <i>et al.</i> , 2003). Occuring in Quaternary Amazonian lakes sediments (Colinvaux <i>et al.</i> , 1999) |
| <i>Pseudobombax</i> cf. <i>marginatum</i> (Figure 3.N) GU2 (20–40 cm) | Monad, large size, isopolar, planoaperturate, tricolporate, reticulate-heterobrochate exine, spheroidal (P/E=1); densely columellate; fine (in mesocolpium) and irregular (apocolpium) brochi (Abreu <i>et al.</i> , 2014). Polar diameter: 65 μm ; equatorial diameter: 65 μm ; exine: 2 μm | arboreal layer of the thorny woodlands from Northeastern Brazil (Alcoforado-Filho <i>et al.</i> , 2003). Occuring in modern cerrado pollen rain from Central Plateau (Salgado-Labouriau, 1973) and registered in Quaternary Amazonian lake sediments (Colinvaux <i>et al.</i> , 1999) and Quaternary coastal-marine sediments from Southeastern Brazil (Freitas & Carvalho, 2012; Freitas <i>et al.</i> , 2013) |
| SAPINDALES | | |
| ANACARDIACEAE | | |
| <i>Anacardium</i> L. (Figure 3.O1–2) GU1 (100–120 cm) | Monad, medium size, isopolar, tricolporate, striate-reticulate exine, subprolate (P/E: 1.20). Polar diameter: 35 μm ; equatorial diameter: 29 μm ; colpi: 29 μm ; exine: 2 μm | Present in modern pollen rain from cerrado, caatinga and cerrado-caatinga transition (Salgado-Labouriau, 1973; Chaves, 2013; Cassino <i>et al.</i> , 2015). On Quaternary Amazonian lake sediments and Quaternary lagoonal sediments from Southeastern Brazil (Colinvaux <i>et al.</i> , 1999; Freitas & Carvalho, 2012) |

Table 2. Cont.

| Pollen taxa / Cave Site | Descriptions | Remarks |
|---|---|--|
| <i>Astronium</i> Jacq. (Figure 4.A1–2) GU2 (20–40 cm) | Monad, medium size, isopolar, tricolporate, reticulate-heterobrochate exine, prolate-spheroidal (P/E: 1.07); lalongate constricted endoaperture; colpi as a long as a grain. Polar diameter: 43 μm ; equatorial diameter: 40 μm ; exine: 2 μm | Arboreal taxa registered in cerrado and caatinga biomes (Rodal & Nascimento, 2006). Present in modern pollen rain from cerrado, caatinga and cerrado-caatinga transition (Salgado-Labouriau, 1973; Chaves, 2013; Cassino <i>et al.</i> , 2015). On Quaternary lake sediments (Colinvaux <i>et al.</i> , 1999; Freitas & Carvalho, 2012) |
| <i>Schinus</i> L. (Figure 4.B1–2) GU1 (100–120 cm) | Monad, small size, isopolar, tricolporate, striate-reticulate-heterobrochate exine, prolate-spheroidal (P/E: 1.12); lalongate constricted endoaperture; colpi as a long as a grain. Polar diameter: 18 μm ; equatorial diameter: 16 μm ; exine: 1 μm | Occuring in modern arboreal cerrado, cerrado-caatinga and caatinga pollen rain (Salgado-Labouriau, 1973; Chaves, 2013; Cassino <i>et al.</i> , 2015) and Quaternary sediments from Amazonia and Southeastern Brazil (Colinvaux <i>et al.</i> , 1999; Freitas & Carvalho, 2012) |
| BURSERACEAE | | |
| <i>Protium</i> Burm.f. (Figure 4.C1–2) GU1 (100–120 cm) | Monad, medium size, isopolar, tricolporate, scabrate exine, prolate (P/E: 1.17); lalongate endoaperture. Polar diameter: 33 μm ; equatorial diameter: 28 μm ; exine: 2 μm (Aguilar-Sierra and Melhem, 1998) | Arboreal taxa registered in Cerrado and Caatinga biomes (Rodal & Nascimento, 2006). Recorded in modern cerrado pollen rain (Cassino <i>et al.</i> , 2015) and Quaternary Amazonian lake sediments (Colinvaux <i>et al.</i> , 1999) |
| MELIACEAE | | |
| <i>Cedrela</i> P.Browne (Figure 4.D1–2) GU1 (100–120 cm) | Monad, medium size, isopolar, pentagonal ambitus, 4-stephanocolporate, scabrate exine, subprolate (P/E: 1.3); lalongate endoaperture. Polar diameter: 26 μm ; equatorial diameter: 20 μm ; exine: 2 μm (Barth <i>et al.</i> , 1998) | arboreal taxa registered on cerrado, caatinga and Amazon biomes (Salgado-Labouriau, 1973; Rodal & Nascimento, 2006; Gosling <i>et al.</i> , 2009). Arboreal taxa occurring in the thorny woodlands and uplands dry forests from Northeastern Brazil (Alcoforado-Filho <i>et al.</i> , 2003). Recorded in Quaternary sediments from Amazonia and Southeastern Brazil (Colinvaux <i>et al.</i> , 1999; Freitas <i>et al.</i> , 2013) |
| SAPINDACEAE | | |
| <i>Paullinia</i> L. (Figure 4.E1–2) GU1 (100–120 cm) | Monad, medium size, isopolar, triangular ambitus, triporate, microrreticulate exine, irregular, circular pore. Polar diameter: 37 μm ; equatorial diameter: 37 μm ; exine: 2 μm | Arboreal-shrub taxa present in the thorny woodlands from Northeastern Brazil (Alcoforado-Filho <i>et al.</i> , 2003) and on Quaternary sediments from Amazonian areas and Southeastern Brazil (Colinvaux <i>et al.</i> , 1999; Freitas <i>et al.</i> , 2013) |
| <i>Allophylus</i> Gled. (Figure 4.F1–2) GU2 (40–55 cm) | Monad, medium size, isopolar, quadrangular ambitus, 3-4-porate, scabrate exine, circular pore. Polar diameter: 32 μm ; equatorial diameter: 32 μm ; exine: 2 μm | Occuring in modern cerrado from Central Brazil, caatinga and cerrado-caatinga transition pollen rain (Salgado-Labouriau, 1973; Cassino <i>et al.</i> , 2015; Chaves, 2013). Arboreal-shrub taxa present in the dry forests from Northeastern Brazil (Alcoforado-Filho <i>et al.</i> , 2003). Also recorded on Holocene coastal sediments (Freitas & Carvalho, 2012) |
| CARYOPHYLLALES | | |
| AMARANTHACEAE | | |
| Type <i>Gomphrena</i> L. (Figure 4.G1–2) GU2 (40–55 cm) | Monad, medium size, apolar, circular ambitus, pantoporate (12 pores), lophate exine, with pentagonal lacune. Diameters: 19 x 19 μm ; exine: 6 μm (Roubik and Moreno, 1991) | Registered on modern cerrado pollen rain (Salgado-Labouriau, 1973; Cassino <i>et al.</i> , 2015) and Quaternary palm swamps sediments (Lorente & Meyer, 2010). On Quaternary sediments from Amazonian and Southeastern Brazil (Colinvaux <i>et al.</i> , 1999; Freitas & Carvalho, 2012) |
| LAMIIDS (EUASTERIDS I) | | |
| BORAGINACEAE | | |
| <i>Tournefortia</i> L. (Figure 4.H1–2) GU1 (100–120 cm) | Monad, medium size, apolar, circular ambitus, apparently inaperturate, exine gemmate, spheroidal. Diameters: 28 x 28 μm ; gemmae: 5 x 3 μm ; exine: 6 μm | Arboreal-shrub layer of the thorny woodlands and uplands dry forests from Northeastern Brazil (Alcoforado-Filho <i>et al.</i> , 2003). Registered on modern cerrado pollen rain (Salgado-Labouriau, 1973; Cassino <i>et al.</i> , 2015) and Quaternary palm swamps sediments (Lorente & Meyer, 2010). On Quaternary sediments from Amazonian and Southeastern Brazil (Colinvaux <i>et al.</i> , 1999; Freitas & Carvalho, 2012) |
| GENTIANALES | | |
| APOCYNACEAE | | |
| <i>Forsteronia</i> G. Mey. (Figure 4.I1–2) GU1 (100–120 cm) | Monad, medium size, isopolar, circular ambitus, 3-porate, scabrate to rugulate exine, oblate-spheroidal (P/E: 0.92); pores with conspicuous annulus. Diameters: 28 x 26 μm ; exine: 3 μm | Present in cerrado, caatinga, cerrado-caatinga transition and amazon pollen rain (Salgado-Labouriau, 1973; Chaves, 2013; Cassino <i>et al.</i> , 2015; Rodrigues <i>et al.</i> , 2016). On Quaternary Amazonian lakes sediments and lagoonal sediments from Southeastern Brazil (Colinvaux <i>et al.</i> , 1999; Freitas & Carvalho, 2012) |

Table 2. Cont.

| Pollen taxa / Cave Site | Descriptions | Remarks |
|--|--|--|
| <i>Aspidosperma</i> Mart. and Zucc. (Figure 4.J1–2) GU1 (100–120 cm) | Monad, medium size, isopolar, circular to trilobulate ambitus, tricolporate, rugulate exine in poles and psilate exine in mesocolpium, oblate (P/E: 1). Polar axis: 32 μm ; equatorial axis: 32 μm ; exine: 2 μm ; (Moreira <i>et al.</i> , 2004) | Arboreal taxa registered in Cerrado and Caatinga biomes (Rodal & Nascimento, 2006). Occurrence in modern Brazilian savannah and Amazonian pollen rain (Salgado-Labouriau, 1973; Gosling <i>et al.</i> , 2005, 2009). On Quaternary Amazonian lake sediments (Colinvaux <i>et al.</i> , 1999) |
| RUBIACEAE | | |
| Type <i>Richardia-Borreria</i> (Figure 4.K1–2) GU2 (40–55 cm) | Monad, large size, isopolar, circular ambitus, 15-colporate, echinate exine, zonaperturate, shorti colpi. Diameters: 60 x 55 μm ; exine: 2 μm | Resembling the genus <i>Richardsonia</i> described by Salgado-Labouriau (1973). Compound herbaceous-subshrub layer of the moist grasslands and <i>Campo Sujo</i> communities of the Central Brazil (Munhoz & Felfili, 2006, 2007). Occurrence in modern savannah from Central Brazil and Amazonian region (Salgado-Labouriau, 1973; Gosling <i>et al.</i> , 2009; Cassino <i>et al.</i> , 2015). On Quaternary palm swamp sediments (Lorente & Meyer, 2010) |
| LAMIALES | | |
| BIGNONIACEAE | | |
| <i>Anemopaegma</i> Mart. Ex. Meisn. (Figure 4.L) T2/3 (10–20 cm) | Monad, medium size, apolar, circular ambitus, inaperturate, reticulate-heterobrochate exine, spheroidal. Polar diameter: 35 μm ; equatorial diameter: 35 μm ; exine: 3 μm | Modern pollen rain of cerrado from Central Plateau (Salgado-Labouriau, 1973) and Quaternary palm swamp sediments (Lorente & Meyer, 2010) |
| SOLANALES | | |
| SOLANACEAE | | |
| <i>Solanum</i> L. (Figure 4.M1–2) GU2 (40–55 cm) | Monad, small size, isopolar, subcircular ambitus, tricolporate, microreticulate exine, oblate-spheroidal (P/E: 1). Polar diameter: 19 μm ; equatorial diameter: 19 μm ; exine: 1 μm | Modern pollen rain from Central Brazil (Salgado-Labouriau, 1973; Cassino <i>et al.</i> , 2015) and Amazonian savannahs (Gosling <i>et al.</i> , 2009). Shrub layer of the deciduous thorny vegetation and thorny woodlands from Northeastern Brazil inland mountains (Alcoforado-Filho <i>et al.</i> , 2003). Recorded also in Holocene palm swamps and lagoonal sediments from Southeastern Brazil (Lorente & Meyer, 2010; Freitas & Carvalho, 2012) |
| CAMPANULIDS (EUASTERIDS II) | | |
| AQUIFOLIALES | | |
| AQUIFOLIACEAE | | |
| <i>Ilex</i> L. (Figure 4.N1–2) GU1 (100–120 cm) | Monad, medium size, isopolar, tricolporate, clavate exine, subprolate (P/E: 1.2). Polar diameter: 30 μm ; equatorial diameter: 25 μm ; clavae: 2 μm ; exine: 3 μm | Arboreal taxa associated with Quaternary moist and montane forests in Central Brazil (Ledru, 1993; Salgado-Labouriau <i>et al.</i> , 1997; Ledru <i>et al.</i> , 2001; Lorente <i>et al.</i> , 2010) and Amazonia (Absy <i>et al.</i> , 1991). Present in the modern cerrado flora (Salgado-Labouriau, 1973; Ledru, 1993; Cassino <i>et al.</i> , 2015). On Quaternary Amazonian lake sediments (Colinvaux <i>et al.</i> , 1999), peat bogs and palm swamps from Central Brazil and coastal sediments from Southeastern Brazil (Salgado-Labouriau <i>et al.</i> , 2007; Lorente & Meyer, 2010; Freitas & Carvalho, 2012) |
| APIALES | | |
| ARALIACEAE | | |
| <i>Hydrocotyle</i> L. (Figure 4.O1–2) GU1 (100–120 cm) | Monad, medium size, isopolar, tricolporate, scabrate exine, prolate to perprolate (P/E: 2); lalongate constricted endoaperture. Polar diameter: 40 μm ; equatorial diameter: 20 μm ; exine: 2 μm | Rooted floating aquatic macrophyte common in palm swamp ponds in the North-Central Brazilian savannah (Moreira <i>et al.</i> , 2011). Occurring in modern swamp pollen rain from Central Brazil (Salgado-Labouriau, 1973; Cassino <i>et al.</i> , 2015). On Quaternary Amazonian lake sediments (Colinvaux <i>et al.</i> , 1999) and peat bogs, palm swamps and coastal sediments from Southeastern Brazil (Salgado-Labouriau <i>et al.</i> , 2007; Lorente & Meyer, 2010; Freitas & Carvalho, 2012) |

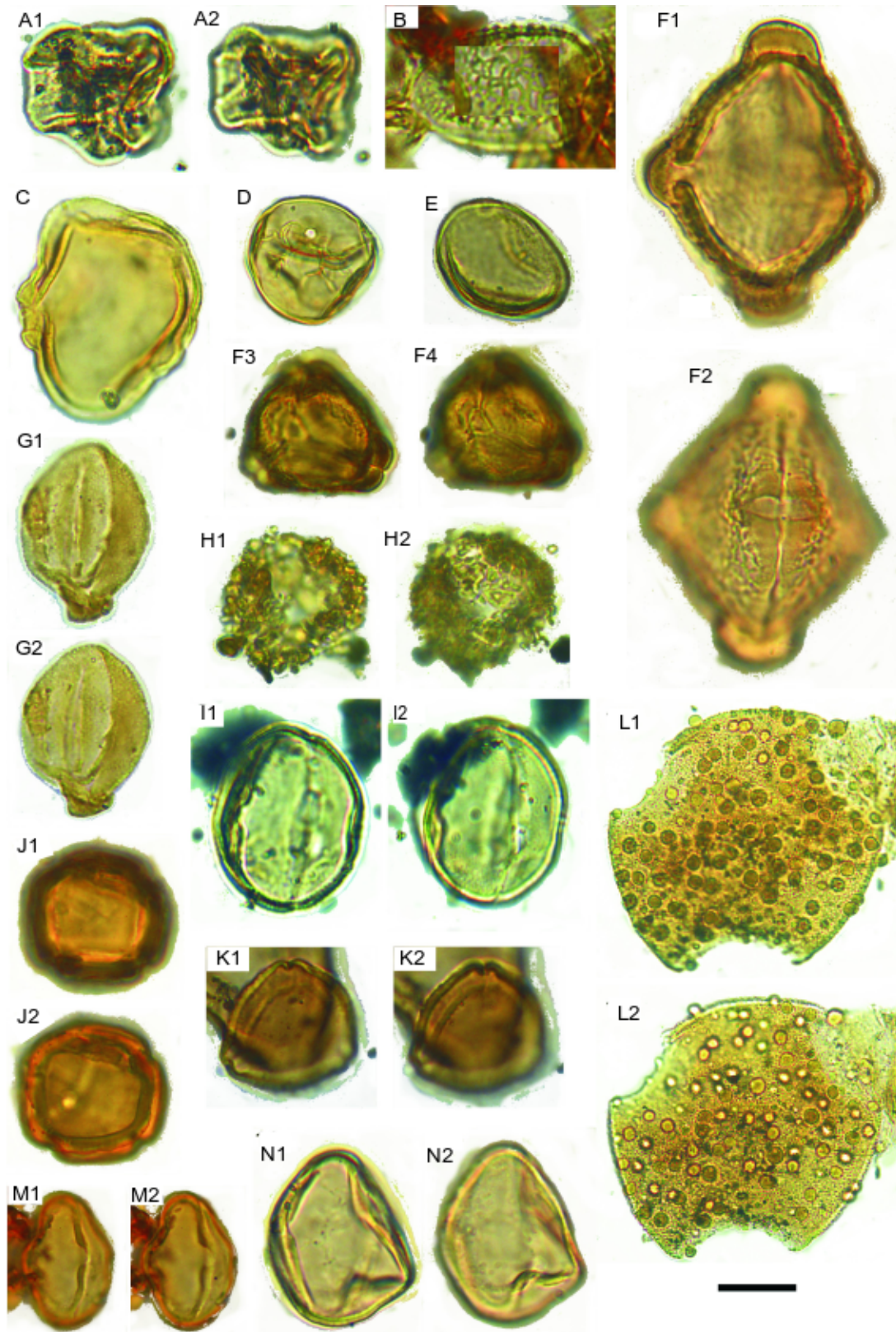


Figure 2. Photomicrographs of angiosperm pollen grains. Magnoliids: **A**, Annonaceae (tetrad tetragonal, 1-upper and 2-lower focus). Monocots: **B**, Bromeliaceae (polar view, with detail in the reticulated exine); **C**, Cyperaceae (pollen at different focal depths); **D**, Poaceae type 1 (polar view, upper focus); **E**, Poaceae type 2 (oblique view, lower focus). Eudicots: **F**, *Caryocar* (equatorial view, 1-optical section and 2-upper focus and polar view, c-lower and 3-upper focus); **G**, *Actinostemon* (equatorial view, 1-upper and 2-lower focus); **H**, *Croton*-type (1–2-detail in the croton pattern); **I**, *Sebastiania* (equatorial view, 1-optical section and 2-lower focus); **J**, *Peixotoa* (1-upper focus and 2-optical section showing quadrangular contour and colpi); **K**, *Ouratea* (polar view, 1-upper focus and 2-optical section); **L**, cf. *Bauhinia brevipes* (polar view, 1-lower and 2-upper focus, with detail to the sculpture element “gemmae”); **M**, *Cassia* (equatorial view, 1-upper and 2-optical section); **N**, Fabaceae type 1 (equatorial view, 1-optical section and 2-upper focus). Scale bar = 20 μ m.




Figure 3. Photomicrographs of angiosperm pollen grains. Eudicots: **A**, *Senna* (equatorial view, 1-optical section and 2-upper focus); **B**, *Acacia* (1–2-polyad with 16 monads); **C**, *Pithecellobium* (1–2-polyad with 16 monads); **D**, *Vigna* (polar view, 1-lower focus with detail in the endoaperture/pore and 2-upper focus); **E**, *Zollernia* (equatorial view, 1-optical section and b-lower focus); **F**, *Celtis* (equatorial view, 1-lower focus and 2-optical section); **G**, *Trema* (equatorial view, 1-optical section and 2-upper focus); **H**, Melastomataceae/ Combretaceae (equatorial view, 1-optical section and 2-upper focus); **I**, *Ludwigia* (polar view, upper focus); **J**, *Qualea* (equatorial view, a-optical section and b-upper focus); **K**, *Abutilon* (polar view, 1- optical section with detail in the spines/ echinated exine and 2-upper focus); **L**, *Eriotheca*-type (polar view, 1-distal and 2-upper focus); **M**, *Pseudobombax* cf. *longiflorum* (polar view, upper focus); **N**, *Pseudobombax* cf. *marginatum* (polar view, upper focus); **O**, *Anacardium* (equatorial view, 1-optical section and 2-upper focus with details in the reticulate-striate exine). Scale bar = 20 μ m.




Figure 4. Photomicrographs of angiosperm pollen grains. Eudicots: **A**, *Astronium* (equatorial view, 1-optical section and 2-upper focus); **B**, *Schinus* (equatorial view, 1-optical section and 2-upper focus); **C**, *Protium* (equatorial view, 1-optical section and 2-upper focus); **D**, *Cedrela* (equatorial view, 1-optical section and 2-upper focus with detail in the scabrate exine); **E**, *Paullinia* (polar view, 1-optical section and 2-upper focus); **F**, *Allophylus* (polar view, 1-upper and 2-lower focus); **G**, *Gomphrena*-type (1-optical section and 2-upper focus); **H**, *Tournefortia* (1-optical section and 2-upper focus); **I**, *Aspidosperma* (polar view, 1-optical section and 2-upper focus); **J**, *Richardia/Borreria*-type (polar view, 1-upper and 2-lower focus); **K**, *Anemopaegma* (focus on sculpture); **L**, *Solanum* (equatorial view, 1-optical section and 2-upper focus); **M**, *Ilex* (equatorial view, 1-lower focus show the typical clavate sculpture and 2-upper focus); **N**, *Hydrocotyle* (equatorial view, 1-optical section and 2-upper focus). Scale bar = 20 μ m.

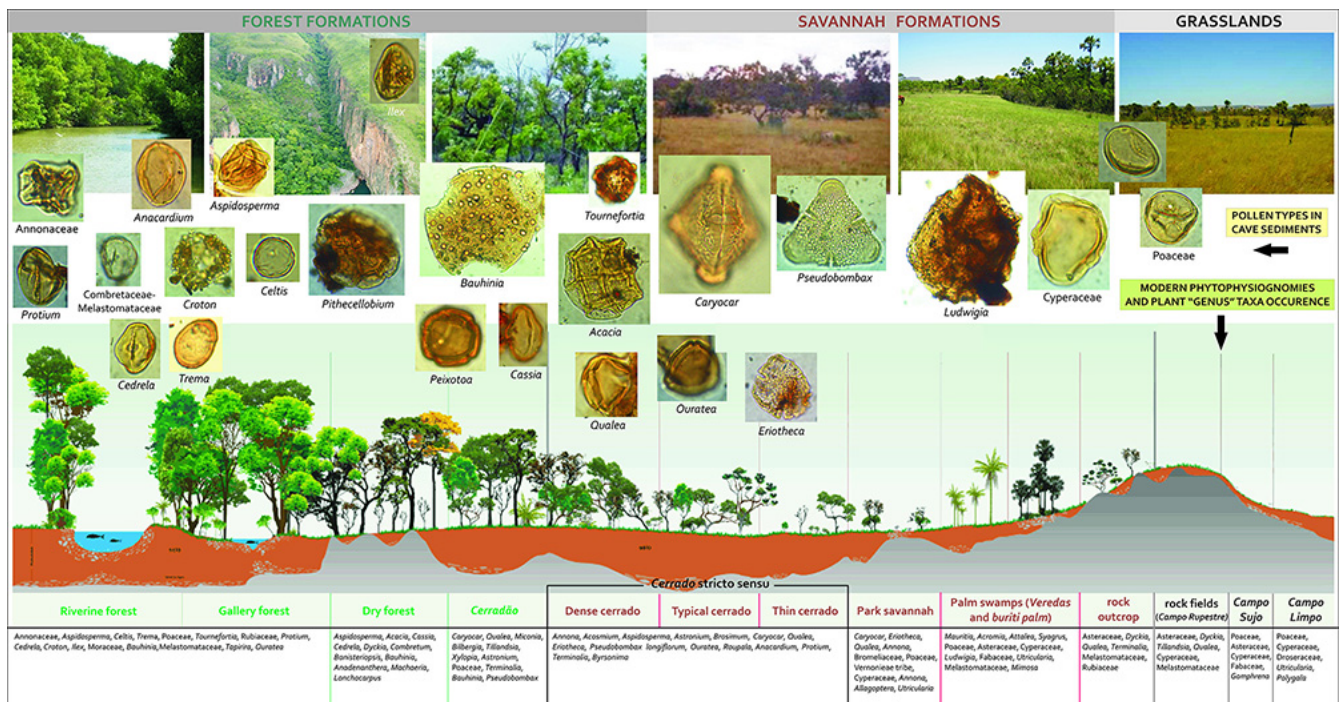


Figure 5. Main pollen taxa identified in cave sediments and its affinities with the Cerrado modern phytophysionomies (adapted from Ribeiro & Walter, 2008 and Cassino *et al.*, 2015).

Pollen data

Cave pollen samples resulted in the taxonomic identification, morphological descriptions, photomicrography's and paleoecological data of 44 angiosperm pollen types distributed on 26 families and 36 genera detailed on Table 2. Pollen taxa showed generally good preservation. The most diverse botanical families were: Fabaceae (8), Malvaceae (4), Euphorbiaceae (3), Anacardiaceae (3), Apocynaceae (2), Cannabaceae (2), Sapindaceae (2) e Poaceae (2), which also occur in the transition of the Cerrado-Caatinga biomes.

Pollen types are related with phytosociological and floristic data for distinct topographical areas in North-Central and Northeastern Brazil (Colinvaux *et al.*, 1999; Alcoforado-Filho *et al.*, 2003; Rodal & Nascimento, 2006) and modern pollen rain to Cerrado, Caatinga and Amazon Forest biomes (Gosling *et al.*, 2005, 2009; Chaves, 2013; Cassino *et al.*, 2015; Santos *et al.*, 2015) (Figure 5; Table 2).

CONCLUSIONS

The pollen taxa described in this work reveal a wide spectrum of arboreal-shrub and herbaceous-subshrub taxa composing a mosaic of plant communities (forests formations, savannah formations and grasslands), common in the Cerrado biome, along the Quaternary. The pollen assemblages (*Annonaceae*, *Astronium*, *Caryocar*, *Qualea*, *Bauhinia brevipes*, *Peixotoa*, *Eriotheca*-type, *Cassia*, *Cedrela*, *Pseudobombax* spp., *Aspidosperma*, *Vigna*, and *Ouratea*) clearly show the typical Cerrado *sensu stricto* during the Last Glacial Maximum and Holocene times. Some pollen taxa were also recorded adjacent to Cerrado ecosystems (*i.e.*

Caatinga and Amazon Forest). These data provide a potential framework for paleoecological, paleoenvironmental, and paleoclimatic reconstructions.

ACKNOWLEDGMENTS

This work was supported by CAPES postdoctoral financial grant (Nº BEX 17757/13-2) and the Project CNPq (401812/2010-3) "Mamíferos Fósseis do Quaternário do estado do Tocantins: diversidade e aspectos paleoambientais", from Laboratory of Mastozoology, Universidade Federal do Estado do Rio de Janeiro. We thank for Laboratory of Plant Paleocology from Museu Nacional, Universidade Federal do Rio de Janeiro for the processing pollen samples, and Y. van Havre for substantial help in revising English. We also thank an anonymous reviewer for constructive suggestions to improve this manuscript.

REFERENCES

- Abreu, V.H.R.; Mendonça, C.B.F. & Gonçalves-Esteves, V. 2014. Pollen morphology of selected species of the subfamily Bombacoideae (Malvaceae sensu lato). *Acta Botanica Brasílica*, **28**:352–360. doi:10.1590/0102-33062014abb3482
- Absy, M.L.; Clief, A.; Fournier, M.; Martin, L.; Servant, M. & Sifeddine, A. 1991. Mise en évidence de quatre phases d'ouverture de la forêt dense dans le sud-est de L'Amazonie au cours des 60,000 dernières années. Première comparaison avec d'autres régions tropicales. *Comptes Rendus de l'Académie des Science II*, **312**:673–678.

- Aguilar-Sierra, C.I. & Melhem, T.S. 1998. Morfologia polínica de tribo Protieae (Burseraceae) na América do Sul. *Revista Brasileira de Botânica*, **21**:35–63. doi:10.1590/s0100-84041998000100005
- Alcoforado-Filho, F.G.; Sampaio, E.V.S.B. & Rodal, M.J.N. 2003. Florística e fitossociologia de um remanescente de vegetação caducifolia espinhosa arbórea em Caruaru, Pernambuco. *Acta Botanica Brasílica*, **17**:287–303. doi:10.1590/s0102-33062003000200011
- APG (Angiospermae Phylogeny Group). 2016. An update of the Angiosperm Phylogeny Group classification for the orders and families of flowering plants: APG IV. *Botanical Journal of the Linnean Society*, **181**:1–20. doi:10.1111/boj.12385
- Araujo, F.S.; Oliveira, R.F. & Lima-Verde, L.W. 2008. Composição, espectro biológico e síndromes de dispersão da vegetação de um inselberg no domínio da Caatinga, Ceará. *Rodriguésia*, **59**:659–671. doi:10.1590/2175-7860200859403
- Auler, A.S.; Piló, L.B.; Smart, P.L.; Wang, X.F.; Hoffmann, D.; Richards, D.A.; Edwards, R.L.; Neves, W.A. & Cheng, H. 2006. U-series dating and taphonomy of Quaternary vertebrates from Brazilian caves. *Palaeogeography, Palaeoclimatology, Palaeoecology*, **240**:508–522. doi:10.1016/s0031-0182(06)00502-5
- Avilla, L.S.; Muller, L.; Gasparini, G.M.; Soibelzon, L.; Absolon, B. & Pego, F.B. 2013. The northernmost record of *Catagonus stenocephalus* (Lund in Reinhardt, 1880) (Mammalia, Cetartiodactyla) and its palaeoenvironmental and palaeobiogeographical significance. *Journal of South American Earth Sciences*, **42**:39–46. doi:10.1016/j.jsames.2012.10.001
- Barberi, M.; Salgado-Labouriau, M.L. & Suguio, K. 2000. Paleovegetation and paleoclimate of “Vereda de Águas Emendadas”, North-Central Brazil. *Journal of South American Earth Sciences*, **13**:241–254. doi:10.1016/s0895-9811(00)00022-5
- Barth, O.M. 1966. Estudos morfológicos dos pólenes em Caryocaraceae. *Rodriguésia*, **25**:353–428.
- Barth, O.M.; Barros, M.A. & Freitas, F.O. 2009. Análise palinológica em amostras arqueológicas de geoprópolis do vale do rio Peruaçu, Januária, Minas Gerais, Brasil. In: A. Prous A & M.J. Rodet (eds.) *Arqueologia do vale do rio Peruaçu e adjacências - Minas Gerais*, Belo Horizonte, Museu de História Natural e Jardim Botânico da UFMG p. 27–288 (Arquivos 19).
- Barth, O.M. & Bouzada, C.P. 1964. Catálogo sistemático dos pólenes das plantas arbóreas do Brasil Meridional - VI. Leguminosae: Caesalpinioideae. *Memórias do Instituto Oswaldo Cruz*, **62**:169–192. doi:10.1590/s0074-02761964000100014
- Barth, O.M.; Justo, R.L. & Barros, M.A. 1998. Catálogo sistemático do pólen das plantas arbóreas do Brasil meridional. XXX: Meliaceae. *Revista Brasileira de Biologia*, **58**:497–509. doi:10.1590/s0034-71081998000300015
- Barth, O.M.; Macieira, E.G. & Côrte-Real, S. 1975. Morfologia do pólen anemófilo e alergisante no Brasil. *Memórias do Instituto Oswaldo Cruz*, **73**:141–152.
- Behling, H. 2002. Late Quaternary vegetation and climate dynamics in the Southeastern Amazonia inferred from Lagoa da Confusão in Tocantins State, northern Brazil. *Amazoniana*, **17**:27–39.
- Behling, H.; Berrío, J.C. & Hooghiemstra, H. 1999. Late Quaternary pollen records from the middle Caquetá river basin in central Colombian Amazon. *Palaeogeography Palaeoclimatology Palaeoecology*, **145**:193–213. doi:10.1016/s0031-0182(98)00105-9
- Behling, H. & Hooghiemstra, H. 2000. Neotropical savannah environments in space and time: late Quaternary interhemispheric comparisons. In: V. Markgraf (ed.) *Interhemispheric climate linkages*, Academic Press, p. 301–323.
- Bryant, J.V.M. & Holloway, R.G. 1983. The role of palynology in Archaeology. *Advances in Archaeological Method and Theory*, **6**:191–224. doi:10.1016/b978-0-12-003106-1.50010-9
- Bush, M. & Weng, C. 2007. Introducing a new (freeware) tool for palynology. *Journal of Biogeography*, **34**:377–380. doi:10.1111/j.1365-2699.2006.01645.x
- Carreira, L.M.M.; Lopes, J.R.C.; Silva, M.F. & Nascimento, L.A.S. 1996. *Catálogo de pólen das leguminosas da Amazônia Brasileira*. Belém, Museu Paraense Emílio Goeldi, 137 p.
- Carrión, J.S.; Dupré, M.; Fumanal, M.P. & Montes, R. 1995. A palaeoenvironmental study in semi-arid Southeastern Spain: the palynological and sedimentological sequence at Perneras Cave (Lorca, Murcia). *Journal of Archaeological Science*, **22**:355–367. doi:10.1006/jasc.1995.0037
- Carrión, J.S.; Gil-Romera, G.; Arribas, A.; Rodríguez, E. & García-Antón, M. 2005. Palynology of badger coprolites from Central Spain. *Palaeogeography, Palaeoclimatology, Palaeoecology*, **226**:259–271. doi:10.1016/j.palaeo.2005.05.016
- Carrión, J.S.; Munuera, M.; Navarro Camacho, C.; Burjacs, F.; Dupré, M. & Walker, M.J. 1999. The palaeoecological potential of pollen records in caves: the case of Mediterranean Spain. *Quaternary Science Reviews*, **18**:1061–1073. doi:10.1016/s0277-3791(98)00002-x
- Cartelle, C. 1999. Pleistocene mammals of the Cerrado and Caatinga of Brazil. In: J.B. Eisenberg & K.H. Redford (eds.) *Mammals of the Neotropics*, University of Chicago Press, p. 27–46.
- Cassino, R.F.; Martinho, C.T. & Caminha, S.A.F.S. 2015. Modern pollen spectra of the Cerrado vegetation in two national parks of Central Brazil, and implications for interpreting fossil pollen records. *Review of Palaeobotany and Palynology*, **223**:71–86. doi:10.1016/j.revpalbo.2015.09.002
- Cassino, R.F. & Meyer, K.E.B. 2013. Reconstituição paleoambiental do Chapadão dos Gerais (Quaternário Tardio) a partir da análise palinológica da Vereda Laçador, Minas Gerais, Brasil. *Revista Brasileira de Paleontologia*, **16**:127–146. doi:10.4072/rbp.2013.1
- Castro, M.C.; Avilla, L.S.; Freitas, M.L. & Carlini, A.A. 2013. The armadillo *Propraopus sulcatus* (Mammalia: Xenarthra) from the late Quaternary of northern Brazil and a revised synonymy with *Propraopus grandis*. *Quaternary International*, **317**:80–87. doi:10.1016/j.quaint.2013.04.032
- Chaves, S.A.M. 2013. Dados da chuva polínica no Parque Nacional Serra da Capivara (PNSC), Piauí, Brasil. *Anuário do Instituto de Geociências, Universidade Federal do Rio de Janeiro*, **36**:64–71. doi:10.11137/2013_1_64_71
- Chaves, S.A.M. & Renault-Miskovsky, J. 1996. Paléoenvironnement et paléoclimatologie au Piauí, Brésil: apport de l'étude pollinique de coprolithes humains recueillis dans le gisement préhistorique Pléistocène de Pedra Furada. *Comptes Rendus de L'Académie des Sciences - Series II*, **322**:1053–1060.
- Cione, A.L. & Tonni, E.P. 1999. Biostratigraphy and chronological scale of upper-most Cenozoic in the Pampean area. *Quaternary of South America and Antarctic Peninsula*, **12**:22–51.
- Cione, A.L. & Tonni, E.P. 2005. Bioestratigrafía basada en mamíferos del Cenozoico Superior de la Provincia de Buenos Aires, Argentina. In: R.E. Barrio; R.O. Etcheverry; M.F. Caballé & E.

- Llambias (eds.) *Geología y Recursos Minerales de la Provincia de Buenos Aires*, Quick Press, p. 183–200.
- Colinvaux, P.; De Oliveira, P.E. & Patino, J.E.M. 1999. *Amazon pollen manual and atlas*. Amsterdam, Harwood Academic Publishers, 413 p.
- CPRM (Companhia de Pesquisa de Recursos Minerais). 2006. *Rochas Carbonáticas do Grupo Bambuí na região Nordeste do Estado de Goiás*. Available at <http://www.cprm.gov.br/publique/cgi/cgilua.exe/sys/start.htm?infoid1/4261-sid1/432>; accessed on 05/19/2020.
- De Oliveira, P.E.; Barreto, A.M.F. & Suguio, K. 1999. Late Pleistocene/ Holocene climatic and vegetational history of the Brazilian caatinga: the fossil dunes of the middle São Francisco River. *Palaeogeography, Palaeoclimatology, Palaeoecology*, **152**:319–337. doi:10.1016/S0031-0182(99)00061-9
- Dias, R.R.; Pereira, E.Q. & Santos, L.F. 2008. *Atlas do Tocantins: subsídios ao planejamento da gestão territorial*. 5th ed. Palmas, Secretaria do Planejamento do Estado do Tocantins 62 p.
- Du Bocage, A.L.; Souza, M.A.; Miotto, S.T.S. & Gonçalves-Esteves, V. 2008. Palinotaxonomia de espécies de (Leguminosae-Mimosoideae) no semi-árido brasileiro. *Rodriguésia*, **59**:587–596. doi:10.1590/2175-7860200859312
- Erdtman, G. 1969. *Handbook of palynology, morphology-taxonomy-ecology, an introduction to the study of pollen grains and spores*. New York, Hafner Publ. Co., 486 p.
- Faure, M.; Guérin, C. & Parenti, F. 1999. Découverte d'une mégafaune holocène à la Toca do Serrote do Artur (aire archéologique de São Raimundo Nonato, Piauí, Brésil). *Comptes Rendus de l'Académie des Sciences - Series IIA - Earth and Planetary Science*, **329**:443–448. doi:10.1016/s1251-8050(00)80069-5
- Felfili, J.M. & Fagg, C.W. 2007. Floristic composition, diversity and structure of the "cerrado" sensu stricto on rock soils in the northern Goiás and southern Tocantins, Brazil. *Revista Brasileira de Botânica*, **30**:375–385. doi:10.1590/s0100-84042007000300004
- Freitas, A.G. & Carvalho, M.A. 2012. Análise morfológica e inferências ecológicas de grãos de pólen e esporos (últimos ~8.000 anos) da Lagoa da Ferradura, Armação dos Búzios, RJ, Brasil. *Revista Brasileira de Paleontologia*, **15**:300–318. doi:10.4072/rbp.2012.3.06
- Freitas, A.G.; Carvalho, M.A.; Mendonça, C.B.F. & Gonçalves-Esteves, V. 2013. Pollen grains in quaternary sediments from the Campos Basin, state of Rio de Janeiro, Brazil: core BU-91-GL-05. *Acta Botanica Brasílica*, **27**:761–772. doi:10.1590/s0102-33062013000400016
- Gasparini, G.M.; Soilbelzon, E.; Zurita, A.E. & Miño-Boilini, A.R. 2010. A review of the Quaternary Tayassuidae (Mammalia, Artiodactyla) from the Tarija Valley, Bolivia. *Alcheringa*, **34**:7–20. doi:10.1080/03115510903277717
- Gonçalves-Esteves, V.; Junior, E.F.S. & Mendonça, C.B.F. 2007. Palinologia de espécies de Malpighiaceae Juss. ocorrentes nas restingas do Estado do Rio de Janeiro. *Hoehnea*, **34**:519–529. doi:10.1590/s2236-89062007000400007
- Gosling, W.D.; Mayle, F.E.; Tate, N.J. & Killen, T.J. 2005. Modern pollen-rain characteristics of tal terra firme moist evergreen forest, Southern Amazonia. *Quaternary Research*, **64**:284–297. doi:10.1016/j.yqres.2005.08.008
- Gosling, W.D.; William, D.; Mayle, F.E.; Tate, N.J. & Killen, T.J. 2009. Differentiation between Neotropical rainforest, dry forest, and savannah ecosystems by their modern pollen spectra and implications for the fossil pollen record. *Review of Palaeobotany and Palynology*, **153**:70–85. doi:10.1016/j.revpalbo.2008.06.007
- Haidar, R.F.; Fagg, J.M.F.; Pinto, J.R.R.; Dias, R.R.; Damasco, G.; Silva, L.C.R. & Fagg, C.W. 2013. Florestas estacionais e áreas de ecótono no estado do Tocantins, Brasil: parâmetros estruturais, classificação das fitofisionomias florestais e subsídios para conservação. *Acta Amazonica*, **43**:261–290. doi:10.1590/s0044-59672013000300003
- Hubbe, A.; Hubbe, M. & Neves, W.A. 2007. Early Holocene survival of megafauna in South America. *Journal of Biogeography*, **34**:11642–11646. doi:10.1111/j.1365-2699.2007.01744.x
- Ledru, M.-P. 1991. *Etude de la Pluie Pollinique Actuelle des Forêts du Brésil North-Central: Climat, Végétation, Application à l'Etude de l'Evolution Paléoclimatique des 30000 Dernières Années*. Musée National d'Histoire Naturelle, Ph.D. thesis, 267p.
- Ledru, M.-P. 1993. Late Quaternary environmental and climatic changes in North-Central Brazil. *Quaternary Research*, **39**:90–98. doi:10.1006/qres.1993.1011
- Ledru, M.P.; Braga, P.I.S.; Soubiès, F.; Fournier, M.; Martin, L.; Suguio, K. & Turcq, B. 1996. The last 50,000 years in the Neotropics (Southern Brazil): evolution of vegetation and climate. *Palaeogeography, Palaeoclimatology, Palaeoecology*, **123**:239–257. doi:10.1016/0031-0182(96)00105-8
- Ledru, M.-P.; Cordeiro, R.C.; Domingues, J.M.L.; Martin, L.; Mourguiart, P.; Sifeddine, A. & Turcq, B. 2001. Late-Glacial cooling in Amazonia inferred from pollen at Lagoa do Caçó, Northern Brazil. *Quaternary Research*, **55**:47–56. doi:10.1006/qres.2000.2187
- Leroi-Gourhan, A. & Renault-Miskovsky, J. 1977. La palynologie appliquée à l'Archéologie, in *Approche écologique de l'Homme fossile*, chap. 3, Paléobotanique, supplément au *Bulletin de l'Association française pour l'étude du Quaternaire*, **47**:35–49.
- Lorente, F.L. & Meyer, K.E.B. 2010. Palinomorfos da vereda da Fazenda Urbano, município de Buritizeiro, Minas Gerais, Brasil. *Iheringia*, **65**:133–169.
- Lund, P.W. 1840. Nouvelles recherches sur la faune fossile du Brésil. *Annales Science Naturalles*, **13**:310–319.
- Maldonado, V.; Monteiro, L.G.P.; Rotti, A.; Pereira, C.; Araújo-Júnior, H.M. & Avilla, L.S. 2016. Taphonomic aspects of deer (Mammalia, Cetrtiodactyla, Cervidae) remains from a quaternary cave deposit in northern Brazil. *Journal of Sedimentary Environments*, **1**:228–241. doi:10.12957/jse.2016.23026
- Marshall, L.G.; Berta, A.; Hoffsteter, R.; Pascual, R.; Reig, O.A.; Bombin, M. & Mones, A. 1984. Mammals and stratigraphy: geochronology of the continental mammal-bearing Quaternary of South America. *Palaeovertebrata – Mémoire Extraordinaire*, p. 1–76.
- Mendonça, R.C.; Felfili, J.M.; Walter, B.M.T.; Silva Júnior, M.C.; Rezende, A.V.; Figueira, J.S. & Nogueira, P.E. 2008. Flora vascular do bioma Cerrado: um "checklist" com 11.430 espécies. In: S.M. Sano; S.P. Almeida & J.F. Ribeiro (eds.) *Cerrado: ecologia e flora*, Embrapa, p. 423–1279.
- Mendonça-Filho, J.G.; Carvalho, M.A. & Menezes, T.R. 2002. Palinofacies. In: T.L. Dutra (ed.) *Técnicas de procedimentos de trabalho com fósseis e formas modernas comparativas*, UNISINOS, p. 20–24.
- Moreira, F.F.; Mendonça, C.B.F.; Pereira, J.F. & Gonçalves-Esteves, V. 2004. Palinotaxonomia de espécies de Apocynaceae ocorrentes na Restinga de Carapebus, Carapebus, RJ. *Acta Botanica Brasílica*, **18**:711–721. doi:10.1590/s0102-33062004000400002

- Moreira, F.F.; Vaz, A.M.F.; Mendonça, C.B.F. & Gonçalves-Esteves, V. 2013. The systematic value of pollen morphology in trees and shrubs species of *Bauhinia* L. (Caesalpinoideae-subg. *Bauhinia*-sect. *pauletia*) occurring in Brazil. *Acta Botanica Brasílica*, **27**:400–417. doi:10.1590/s0102-33062013000200014
- Moreira, S.N.; Pott, A.; Pott, V.J. & Damasceno-Junior, G.A. 2011. Structure of pond vegetation of a vereda in the Brazilian Cerrado. *Rodriguésia*, **62**:721–729. doi:10.1590/s2175-78602011000400002
- Munhoz, C.B.R. & Felfili, J.M. 2006. Fitossociologia de estrato herbáceo-subarbustivo de uma área de campo sujo no Distrito Federal, Brasil. *Acta Botanica Brasílica*, **20**:671–685. doi:10.1590/s0102-33062006000300017
- Munhoz, C.B.R. & Felfili, J.M. 2007. Florística do estrato herbáceo-subarbustivo de um campo limpo úmido em Brasília, Brasil. *Biota Neotropica*, **7**:205–215. doi:10.1590/s1676-06032007000300022
- Navarro Camacho, C.; Carrión, J.S.; Navarro, J.; Munuera, M. & Prieto, A.R. 2000. An experimental approach to the palynology of cave deposits. *Journal of Quaternary Science*, **15**:603–619. doi:10.1002/1099-1417(200009)15:6<603::aid-jqs544>3.0.co;2-f
- Neves, W.A. & Piló, L.B. 2003. Solving Lund's dilemma: new MAS dates confirm that humans and megafauna coexisted at Lagoa Santa. *Current Research in the Pleistocene*, **20**:57–60.
- Parizzi, M.G.; Salgado-Labouriau, M.L. & Kohler, C.H. 1998. Genesis and environmental history of Lagoa Santa, SE, Brazil. *The Holocene*, **8**:311–321. doi:10.1191/095968398670195708
- Passos, M.M. & Dubreuil, V. 2004. A relação clima-vegetação no semi-árido brasileiro. *Boletim de Geografia*, **22**:35–48.
- Porpino, K.O.; Fernicola, J.C. & Bergqvist, L.P. 2009. A new cingulate (Mammalia:Xenarthra) *Pachyarmatherium brasiliense* sp. nov. from the late Pleistocene of northeastern Brazil. *Journal of Vertebrate Paleontology*, **29**:881–893. doi:10.1671/039.029.0305
- Prado, D.E. & Gibbs, P.E. 1993. Patterns of species distributions in the dry seasonal forest South America. *Annals of the Missouri Botanic Garden*, **80**:902–927. doi:10.2307/2399937
- Punt, W.; Blackmore, S.; Nilsson, S. & Thomas, A. 2007. Glossary of pollen and spore terminology. *Review of Paleobotany and Palynology*, **143**:1–81. doi:10.1016/j.revpalbo.2006.06.008
- Ratter, J.A.; Ribeiro, J.F. & Bridgewater, S. 2003. The Brazilian Cerrado vegetation and threats to its biodiversity. *Annals of Botany*, **80**:223–230. doi:10.1006/anbo.1997.0469
- Reimer, P.A.; Bard, E.; Bayliss, A.; Beck, W.; Blackwell, P.G. & Ramsey, C.B. 2013. IntCal13 and Marine13 Radiocarbon age calibration curves 0–50,000 years cal BP. *Radiocarbon*, **55**:1869–1887. doi:10.2458/azu_js_rc.55.16947
- Reis, A.T.C.C. 2008. *Composição florística e estrutura da vegetação de veredas do Cerrado no Oeste da Bahia, Brasil*. Programa de Pós-Graduação em Botânica, Universidade de Feira de Santana, Dissertação de Mestrado, 92 p.
- Ribeiro, J.F. & Walter, B.M.T. 2008. As principais fitofisionomias do Cerrado. In: S.M. Sano; S.P. Almeida & J.F. Ribeiro (eds.) *Cerrado: ecologia e flora*, Embrapa, p. 151–199.
- Rodal, M.J.N. & Nascimento, L.M. 2006. The arboreal component of a dry forest in northeastern Brazil. *Brazilian Journal of Biology*, **66**:479–491. doi:10.1590/s1519-69842006000300014
- Rodrigues, I.D.; Absy, M.L.; Silva-Caminha, S.A.F.; Gonçalves-Esteves, V.; Mendonça, C.B.F.; Ferreira, M.G. & Moura, C.O. 2016. Pollen morphology of 25 Apocynaceae species in the Adolpho Ducke Forest Reserve, Amazonas (Brazil). *Palynology*, **41**:278–296. doi:10.1080/01916122.2016.1146173
- Roubik, D.W. & Moreno, J.E. 1991. *Pollen and spores of Barro Colorado island*. St. Louis, Missouri Botanical Garden, 268 p. (Monographs in Systematic Botany 36).
- Salgado-Labouriau, M.L. 1973. *Contribuição à palinologia dos cerrados*. Rio de Janeiro, Academia Brasileira de Ciências, 291 p.
- Salgado-Labouriau, M.L.; Ferraz-Vicentini, K.; Martin, L.; Soubiès, F.; Suguio, K. & Turcq, B. 1997. Late Quaternary vegetational and climatic changes in Cerrado and palm swamp from North-Central Brazil. *Palaeogeography, Palaeoclimatology, Palaeoecology*, **128**:215–226. doi:10.1016/s0031-0182(96)00018-1
- Santos, D.A.; Lima, L.C.L.; Santos, F.A.R. & Silva, F.H.M. 2015. First report of modern pollen deposition in moss pollsters in a semiarid area of Bahia, Brazil. *Acta Botanica Brasílica*, **29**:532–542. doi:10.1590/0102-33062015abb0128
- Souza, F.C.; Mendonça, C.B.F. & Gonçalves-Esteves, V. 2004. Estudo polínico de espécies de Pticairnioideae e Tillandsioideae (Bromeliaceae Juss.) ocorrentes na Restinga de Carapebus, Estado do Rio de Janeiro. *Arquivos do Museu Nacional*, **62**:15–23.
- Stuiver, M. & Reimer, P.J. 1993. Extended ¹⁴C data base and revised Calib 3.0 ¹⁴C age calibration program. *Radiocarbon*, **35**:215–230. doi:10.1017/s0033822200013904
- UNESCO. 2002. *Vegetação no Distrito Federal - tempo e espaço. Uma avaliação multitemporal da perda da cobertura vegetal no DF e da diversidade florística da reserva da biosfera do Cerrado - Fase I*. 2nd ed. Brasília, Unesco, 80 p.
- Van der Hammen, T. & Absy, M.L. 1994. Amazonia during the Last Glacial. *Palaeogeography, Palaeoclimatology, Palaeoecology*, **109**:247–261. doi:10.1016/0031-0182(94)90178-3

Received in 12 May, 2019; accepted in 03 December, 2019.